

THE CENSUS OF THE WHITE STORK (*Ciconia ciconia* Linnaeus, 1758) FROM ARGEȘ COUNTY, IN 2014

MESTECĂNEANU Adrian, GAVA Radu, MESTECĂNEANU Florin

Abstract. The situation of the white stork (*Ciconia ciconia* Linnaeus, 1758) breeding in Argeș County, in 2014, is showed in this paper. The data were collected during the White Stork Census in Romania, which was coordinated at the national level by the Romanian Ornithological Society, "Milvus Group" Bird and Nature Protection Association. It was focused on getting of information about the area, population size and breeding of the species in Romania. Some considerations regarding a number of indicators (uH, HPo, HPm, Hpa, H, JZG, JZa, JZm, and StD) that characterise the breeding as well as other facts about the distribution and the type of supports, where the nests were placed, are made. The results are compared with the ones obtained through the previous census of the white stork from Argeș County, carried on in 2004. Information of tendency type emerged. So, it was noticed that, although the number of the nests, the total number of the chicks, and the number of the localities with nests increased, the average number of chicks/nest decreased. A little decrease was also observed with regard to the average altitude the nest is placed. From the nest support point of view, an increasing of the number of nests installed on the artificial holders and a decreasing of the number of nests installed on the natural holders were remarked.

Keywords: white stork, breeding, Argeș, Romania.

Rezumat. Recensământul berzelor albe (*Ciconia ciconia* Linnaeus, 1958) din județul Argeș, în 2014. În această lucrare este prezentată situația cuibăritului berzei albe (*Ciconia ciconia* Linnaeus, 1758) în județul Argeș, la nivelul anului 2014. Datele au fost colectate cu ocazia realizării Recensământului berzei albe în România, recensământ coordonat în țara noastră de Societatea Ornitologică Română și Asociația pentru Protecția Păsărilor și a Naturii „Grupul Milvus”. Acesta urmărește obținerea de informații privind arealul, mărimea populației și cuibăritul speciei în România. Au fost considerați mai mulți indicatori ai cuibăririi (uH, HPo, HPm, Hpa, H, JZG, JZa, JZm și StD), dar și alte date referitoare la distribuția și tipul suportului de amplasare a cuiburilor. Rezultatele sunt comparate cu cele obținute la precedentul recensământ al berzelor albe din județul Argeș, realizat în 2004, reieșind unele informații tip tendință. Astfel, s-a constatat că, deși numărul de cuiburi, numărul tuturor puilor și numărul localităților cu cuiburi au crescut, media numărului de pui/cuib a scăzut. De asemenea, o mică descreștere a fost observată și în privința mediei altitudinii locului de cuib. În ceea ce privește suportul cuibului, s-a remarcat o creștere a numărului de cuiburi instalate pe suporturi artificiale și o scădere a numărului de cuiburi instalate pe suporturi naturale.

Cuvinte cheie: barza albă, cuibărire, Argeș, România.

INTRODUCTION

The white stork (*Ciconia ciconia* L.1758) breeding in Romania was discussed in many papers. These research-studies were performed mainly in Transylvania, Banat, Crișana and Maramureș – the South-Eastern part of Transylvania (KOVÁCS, 1968), the Western part of Romania (KISS, 1998), the Criș Rivers basin (BECZY, 1970), the Crișul Repede basin (IONCIO, 2004), the Târnava Rivers basin (KÓSA & PAPP, 2005), the Hârtibaciu River basin (KÓSA & PAPP, 2007), the Upper and Middle Olt River basin (KÓSA et al., 2002a), the Someș River basin (KÓSA et al., 2002b), the Burzenland, Hârtibaciu Valley and Târnavale Land (KLEMM, 1975a), the vicinities of the Harghita Mountains (WEBER & ANTAL, 1978), Satu Mare – Șieu – Măgheruș range (CRISTEA, 1993), Sibiu area (KLEMM, 1975b; PHILIPPI & POPA, 1990), Cluj area (BÉLDI, 1959, KÓSA et al., 1998a, b; KÓSA, 2015), Brașov County (LUTSCH, 1990; LUTSCH et al., 1990), Covasna County (DAMÓ, 1984, 1985; KOVÁCS, 1975, 1976; MOLNÁR, 1990), Timiș County (KISS, 1979, 1989, 1992, 2000), Mureș County (SÁRKÁNY-KISS & KÓNYA, 1991; PAPP, 1995; PAPP & SZABÓ, 1996), Harghita County (SZABÓ & PAP, 1996), etc. There are two papers dedicated especially to this subject from Moldavia and Bukovina (BALTAG & BOLBOACĂ, 2008; BALTAG et al., 2009), two from Oltenia (MUNTEANU, 1991; TÂNĂSESCU, 1993), one from Muntenia (MESTECĂNEANU et al., 2012) and three from Dobruja and the Danube Delta (KISS & MARINOV, 1990; MUTULICĂ & CAZACENCU, 1997; MESTECĂNEANU et al., 2014). There are few articles regarding the global situation, resulted from national censuses (KLEMM, 1982; SÁRKÁNY-KISS, 1990, 1991; WEBER, 1996; KÓSA, 2005, 2013 etc.). This is a succinct inventory, and an exhaustive writing on the theme presented into “The Fauna of Romania” (PETRESCU, 2015).

The white storks lay eggs in the first days of April. After an incubation of 31 – 34 days, the young hatch. They can fly after 33 – 35 days, when they are almost identical with the adults, except the darker bill and the undefined colour of the legs (RADU, 1984).

Except the North, it is a common species in Europe where there are 105,000 – 120,000 breeding pairs (ARAÚJO & BIBER, 1997) or 224,000-247,000 pairs, by IUCN, 2015 (<http://www.iucnredlist.org>). In Romania, it is broadly spread in rural localities and, also, in some towns, the number varying between 4,000 and 6,000 pairs (CIOCHIA, 1992; MUNTEANU et al., 2002) or 5,000 – 6,000 pairs (by Romanian Ornithological Society / BirdLife International, "Milvus Group" Bird and Nature Protection Association, 2015). However, in the Western and Central Europe a decline was noticed, because of modern agriculture, combined with the feeding habitat loss. The conditions from the winter quarters or from the migration routes (i.e. the long-term rainfall decreasing in the Western Sahel) may

also represent some reasons (ARAUJO & BIBER, 1997). By IUCN, it is Least Concern, the trend of the global population increasing (<http://www.iucnredlist.org>).

Taking these into account, the white stork is a protected species. In this regard, in Romania there are some laws: Law 13/1993 (<http://biodiversitate.mmediu.ro>), Law 13/1998 (<http://www.lexex.ro/>), Law 462/2001 (<http://legislatie.just.ro>), and Law of hunting (<http://agvps.ro>). It is mentioned in the Red Book of the Romanian Vertebrates (MUNTEANU, 2005). Certain measures were applied, one of the most important being the supporting of the nests built on the top of the electrical poles with artificial platforms and the isolation of the wires against electric shock.

The goals of the present work were to establish the distribution of the white storks, to determine the number of breeding pairs and to obtain other information about the species breeding in Argeş County.

MATERIALS AND METHODS

Argeş County is one of the counties from the Southern part of Romania. Localised in Muntenia historical province, it is 6,826.3 km². Its relief is very diverse. In the North, there is Făgăraş Massif (East-West oriented) with many heights over 2000 m (Moldoveanu Peak, 2544 m, the highest), Piatra Craiului and Leaota Mountains, that totalise together 25% of the county area. They continue southwards with the Getic High Hills (the Subcarpathians) and Getic Piedmont (55% of the county area) – an ancient plain eroded by streams in narrow crests, composed of Cotmeana Piedmont, to the West (between the Olt and the Argeş Rivers), Argeş Piedmont, to the Centre (between the Argeş and the Argeşel Rivers), and Căndeşti Piedmont, to the East (between the Argeşel and the Dâmboviţa Rivers). To the South, there is the Romanian Plain, 20% of the county area (BARCO & NEDELCU, 1974, <http://www.arges.insse.ro/main.php>), where it is the lowest altitude of the county – 131 m, in the Cotmeana valley (Fig. 1).

The temperate-continental climate, with mountain character in the North and plain feature in the South, is beneficial to wild life (chiefly in the North, for the former, where the anthropogenic influence is lower) and humans. In the mountains, the snow is abundant and sometimes it can persist year round in the sheltered spaces. The annual average temperature is below 0°C and the average of the precipitations is over 1400 mm/year. In the hilly area, the climate is milder (the annual average temperatures are 6 – 9°C and the average of precipitation amount is 700 – 1000 mm/year). In the plain, the average of the annual temperatures is over 10°C and the average of the precipitations is below 700 mm/year (BARCO & NEDELCU, 1974). The year 2014, when this research was performed, has been one of the warmest years in Romania lately, because the annual air temperature average was 10.2°C (1.4°C bigger than the temperature average for 1961-2014). Also, it was a rainy year, with 807.7 l/m² (637.8 l/m², the mean for 1961-1990). The spring and the summer of 2014 were characterised by abundant precipitation amounts, mainly registered in short periods of time. So, by comparison with 1961-1990, generally, the months when the storks cover the eggs or raise the young were rainy: 83.2 mm – April (+31.7 mm), 115.8 mm – May (+40.1 mm), and 123.5 mm – July (+45.3 mm). Only June was a normal month: 88.8 mm (-0.4 mm), (SANDU, 2015).

Argeş County has a rich hydrographic system (Fig. 1). From West to East, it includes: the Topolog River (tributary to the Olt River), the Vedeia River (including the Cotmeana and the Teleorman Rivers), the Argeş River (including the Vâlsan, the Râul Doamnei, with the Bratia, the Râul Târgului and the Argeşel, then the Cărcinov, the Neajlov, with the Dâmbovnic and the Glavacioc, and, finally, the Dâmboviţa River). The area of drainage of the Râul Doamnei is 1822 km², the surfaces of the other main hydrographical basins that overlap Argeş County area being unknown (UJVÁRI, 1972). There are numerous lakes: some of them are reservoirs (Vidraru – 870 ha, Vâlcele – 442 ha, Zigoneni – 165 ha, Vâlcele – 442 ha, Budeasa – 643 ha, Bascov – 140 ha and Goleşti – 680 ha, on the Argeş River, Pecineanu – 182 ha, on the Dâmboviţa River, and Râuşor – 190 ha, on the Râul Târgului), others, much smaller (below 2.2 ha), of natural origin: Învărtita, Buda, Capra, Călţun, etc. (the three latest in the mountain region). Also, there are many artificial ponds, from the submountain region to the plain one. The phreatic waters emerge to the surface mainly where the Getic Piedmont meets the Romanian Plain and, also, in Găvanu-Burdea Plain, the Southern subunit of the Romanian Plain (BARCO & NEDELCU, 1974; <http://www.arges.insse.ro/main.php>).

Because of the wide-ranging relief, Argeş County has a large biodiversity. The vegetation is gradually modified from the top of the mountains, covered by grasslands, to the plain, used for agriculture. The forests occur in the mountain, submountain and hilly area, where there are vast woodlands of spruce (*Picea abies*), beech (*Fagus sylvatica*), and oak (*Quercus* sp.). The arable land (about 30 % of the county) is cultivated with cereal plants: maize (*Zea mays*), wheat (*Triticum* sp.), oat (*Avena sativa*), barley (*Hordeum vulgare*), forage: alfalfa (*Medicago sativa*), white clover (*Trifolium repens*), ryegrass (*Lolium perenne*) and edible plants: cabbage (*Brassica oleracea*), potato (*Solanum tuberosum*), onion (*Allium cepa*), etc. (ALEXIU, 2011). Moreover, there are many species of animals, some of them being food for the storks: insects, molluscs, fish, frogs, snakes, young and unfledged birds, mice, etc. They are caught often in short vegetation (CIOCHIA, 1992).

The number of localities from Argeş County is 102: three municipalities, four cities and 95 villages (Fig. 1, Fig. 2) and the population density is 89.7 inhabitants/km² (cf. <http://www.arges.insse.ro>).

The census was performed between July 1 and 31, 2014. It was part of the 7th International White Stork Census that was achieved in all European countries in 2014-2015. The Ornithological Romanian Society, the Milvus Group for the Birds and Nature Protection carried it out through the project “Sistemul național de gestiune și monitorizare a speciilor de păsări din România în baza articolului 12 din Directiva Păsări” – **SMIS-CSNR 36586**, which was

implemented in Romania by the National Centre for Sustainable Development, Bucharest in partnership with the Ministry of Environment, Water and Forests (<http://monitorizareapasarilor.cndd.ro>).

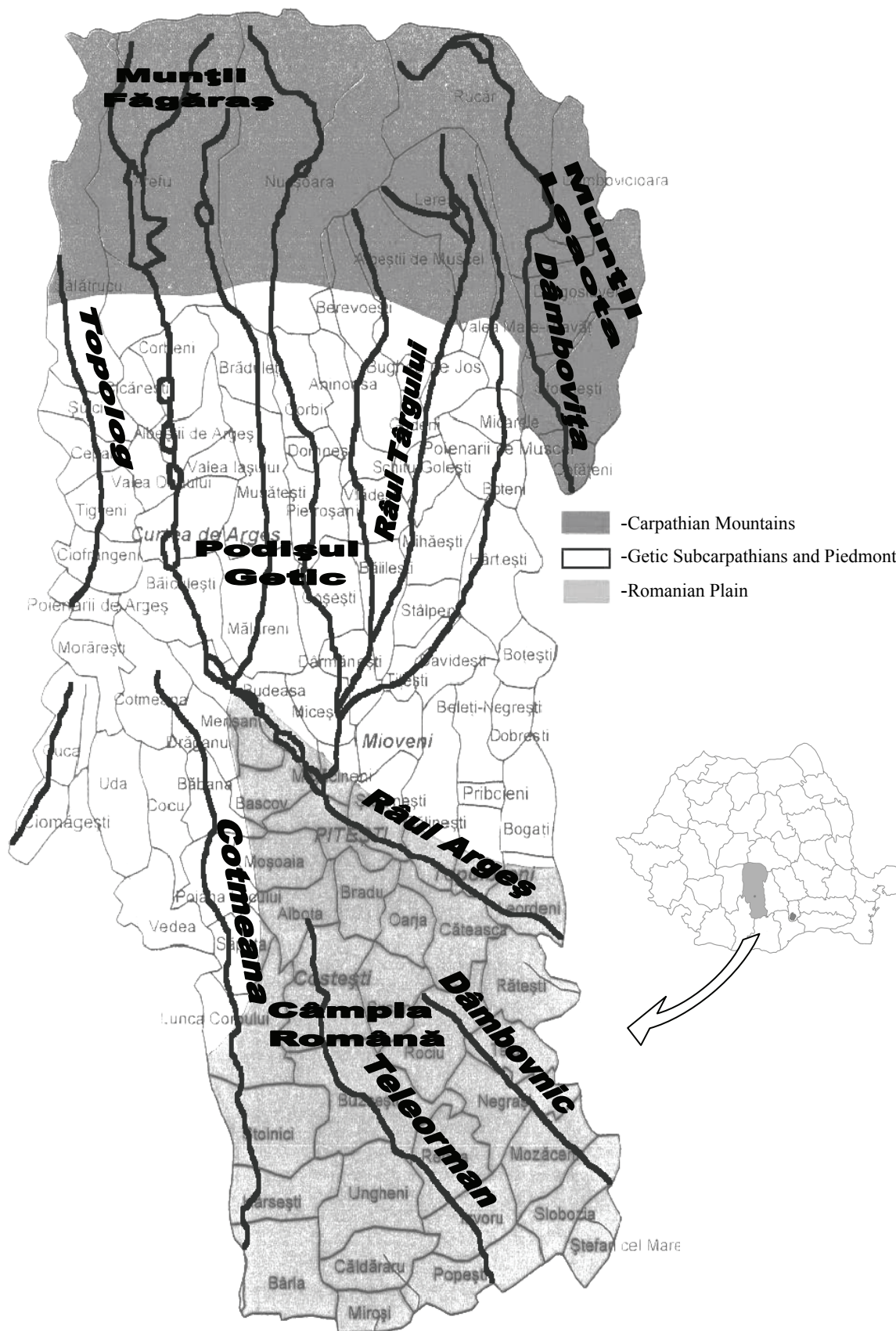


Figure 1. The administrative and physical map of Argeș County (original map – www.arges.insse.ro/main.php, modified).

The recorded or calculated parameters are: uH – the number of unoccupied nests; HPo – the number of unsuccessfully breeding pairs; HPm – the number of successfully breeding pairs; HPa – the number of breeding pairs; H – the number of nests; JZG – the number of chicks; JZa – the average of the number of fledged young per pair related to all number of pair (nests with pair) of a defined area (JZG/HPa); JZm – the average of the number of fledged young per pair related to all number of nests bearing chicks of a defined area (JZG/HPm); StD – the number of pairs (HPa) per 100 km² of a defined area.

most part of Făgăraș, Iezer-Păpușa, Piatra Craiului and Leaota Mountains in the North, of Cotmeana Piedmont in the West, and of Căndești Piedmont in the East (Table 1, Fig. 3). Generally, these are defined by a mixture of factors (big or medium elevations, large forests, absent or relatively scarce settlements, absent or small sized agricultural terrains, the rivers with low debit and the lack of other significant wetlands, the wet climate) that are important due to the

favourable nest places and food resources assurance. Because there are some localities without nests in the plain area (Hârsești, Izvoru, Mozăcenii, Râca, and Suseni), other factors like the pollution and the chemistry of the water, the intensive agriculture etc. can be taken into discussion in the distribution, too. It is known that the monotonous crops on large scale decrease diversity of habitats and, consequently, the available preys for the birds (LOVÁSZI, 2012).

Table 1. The white stork breeding parameters by localities (n=74).

Parameter		Number of nests (H)	Pairs with chicks (HPm)	Pairs without chicks (HPo)	Number of pairs (HPa)	Solitary stork	Unoccupied nests (uH)	JZG	JZa	JZm	Nests on simple electric poles	Nests on electric poles with support for nest	Nests on chimneys	Nests on trees	Std	Std built-up area (- - unknown situation)
Localities	Aninoasa	2	1	0	1	0	1	3	3	3	1	0	0	0	1.74	16.58
	Bârla	2	2	0	2	0	0	7	3.5	3.5	1	1	0	0	1.93	16.23
	Berevoești	1	1	0	1	0	0	3	3	3	1	0	0	0	0.98	20.83
	Bradul	1	0	1	1	0	0	0	-	-	1	0	0	0	2.48	15.17
	Budeasa	2	2	0	2	0	0	6	3	3	1	0	0	0	4.73	-
	Buzoesti	4	3	1	4	0	0	9	2.25	3	2	0	0	0	2.50	17.96
	Căldăraru	2	1	0	1	0	1	2	2	2	1	0	0	0	8.55	-
	Căteasca	7	5	1	6	0	1	17	2.83	3.4	1	1	0	0	1.66	-
	Câmpulung	1	1	0	1	0	0	2	2	2	0	0	1	1	7.36	100.00
	Ciofrângeni	1	1	0	1	0	0	3	3	3	2	1	1	1	2.31	14.53
	Corbeni	2	1	0	1	0	1	3	3	3	0	1	0	0	1.62	46.08
	Corbi	1	1	0	1	0	0	4	4	4	1	1	0	0	1.90	19.92
	Costești	1	1	0	1	0	0	4	4	4	1	0	0	0	1.10	6.39
	Coșești	5	2	1	3	0	2	7	2.33	3.5	1	0	0	0	4.89	36.59
	Curtea de Argeș	1	1	0	1	0	0	3	3	3	0	1	0	0	1.43	6.25
	Dărmănești	1	1	0	1	0	0	3	3	3	2	0	0	0	3.02	27.32
	Domnești	2	1	0	1	0	1	3	3	3	0	1	0	0	5.04	20.04
	Dragoslavele	1	0	1	1	0	0	0	-	-	1	0	0	0	0.84	-
	Lunca Corbului	1	1	0	1	0	0	3	3	3	1	1	1	1	0.97	9.49
	Mălureni	1	1	0	1	0	0	4	4	4	2	0	2	2	0.93	5.35
	Merișani	1	1	0	1	0	0	3	3	3	1	0	0	0	6.90	21.98
	Mihăești	2	2	0	2	0	0	8	4	4	2	0	0	0	5.88	-
	Miroși	1	0	1	1	0	0	0	-	-	2	0	0	0	2.08	16.61
	Negrași	4	3	1	4	0	0	7	1.75	2.33	1	0	0	0	7.95	58.82
	Oarja	1	1	0	1	0	0	2	2	2	1	0	0	0	2.59	19.12
	Pietroșani	2	2	0	2	0	0	3	1.5	1.5	6	0	0	0	4.08	106.95
	Popești	2	2	0	2	0	0	6	3	3	1	0	0	0	3.64	76.92
	Rătești	6	2	3	5	0	1	5	1	2.5	7	0	0	0	6.33	75.53
	Recea	1	1	0	1	0	0	4	4	4	1	0	0	0	1.58	-
	Rociu	3	2	1	3	0	0	7	2.33	3.5	3	2	0	0	3.77	34.68
	Schitu Golești	2	2	0	2	0	0	8	4	4	0	2	0	0	7.75	33.73
	Slobozia	1	1	0	1	0	0	5	5	5	2	0	0	0	1.61	8.64
	Stolnici	1	1	0	1	0	0	3	3	3	1	0	0	0	1.36	-
	Ștefan cel Mare	2	2	0	2	0	0	8	4	4	1	0	0	0	5.83	49.38
	Ștefănești	1	1	0	1	0	0	3	3	3	2	0	0	0	1.77	8.90
	Șuici	1	1	0	1	0	0	2	2	2	1	0	0	0	2.88	17.61
	Teiu	1	1	0	1	0	0	3	3	3	0	1	0	0	2.24	19.65
	Țițești	1	1	0	1	0	0	3	3	3	1	0	0	0	4.07	23.87
	Ungheni	1	1	0	1	0	0	2	2	2	1	0	0	0	1.33	16.67
	Vlădești	1	1	0	1	0	0	4	4	4	1	0	0	0	1.64	23.81
Total		74	55	11	66	0	8	172	2.60	3.12	55	13	1	5	2.71	21.95

Noticeable is the nest from Dragoslavele, locality situated in the mountain zone, between Iezer-Păpușa, Piatra Craiului and Leaota Mountains, in front of Rucăr-Bran Mountain Corridor, where the small depression with the same name is crossed by the Dâmbovița River (with a discharge over $4.4 \text{ m}^3/\text{s}/\text{year}$ measured upstream, at Podu Dâmboviței, cf. www.rowater.ro). Also, other nests are positioned in depressions: Corbeni (2 nests), Corbi (1 nest) and Câmpulung (1 nest) Submountain Depressions, and Curtea de Argeș (1 nest), Domnești-Pietroșani (4 nests), Aninoasa-Valea Siliștii-Berevoești (3 nests) and Schitu Golești (2 nests) Intra-hilly Depressions. So, the total number of the nests located in depressions is 15 (20.27% of all number of nests from Argeș County). The nest from Șuici (on the Topolog Valley) is placed in the submountain region, so that Getic Subcarpathians totalize 15 nests (20.27%). In Cotmeana Piedmont there are only 2 nests (2.70% of all, one at Ciofrângenii, on the Topolog Valley, in the northern extremity of the area, and one at Merișani, in the Argeș Valley, at the contact with Argeș Piedmont). In Căndești Piedmont, there is only a nest (1.35% of all, at Ștefănești, on the Argeș Valley, at the contact with the Romanian Plain). The majority of the nests from the piedmont region were registered in Argeș Piedmont (13, 17.56% of all). As a result, in the Getic Piedmont there are 16 nests (21.62% of all). The biggest group was recorded in the Romanian Plain (Table 2).

About the hydrographical basins, most of the nests (56, 75.67% of all) were identified in the Argeș basin, where the Râul Doamnei, its principal feeder from the mountain and hilly area, had 21 nests (28.37% of all), (Table 2). 1 nest (1.35% of all) was identified in the Dâmbovița basin.

The majority of the nests were situated between 200 and 299 m and the fewest were placed over 500 m altitude (Table 2). Function of relief, in other regions, the most numerous nests were found at 300 – 400 m altitude (Moldova, in 2007), the data from 2004, 2006 and 2007 showing an important distribution between 0 and 400 m altitude (BALTAG et al., 2009). In the middle and upper basin of the Olt River, 64% of the registered couples were found between 500 and 1000 m altitude (KÓSA et al., 2002a). In Cluj County (2014), the majority of the nests (55.28%) were found at altitudes between 300-500 m (KÓSA, 2015). Across the Romanian territory (2004), the majority of the couples (61.66%) brood below 200 m altitude and only 4.7% higher than 600 m (KÓSA, 2005, 2013).

The average altitude of the nests was 308.4 m (min. 131 m – Bârla, max. 664 m - Dragoslavele), (Table 3). It was used the GPS measurement, that differs by the Google Earth one (cf. Google Earth Database). On the unit of relief, it varied between 450 m (in the Topolog basin) and 184.93 m (in the Vedea Basin), respectively between 209.11 m (in the plain area) and 664 m (in the mountain area). In Moldova (2007), the highest altitude above sea level was 947 m, while the lowest one was 8 m (BALTAG et al., 2009) and at the national level, in 2004, the highest one was over 900 m (KÓSA, 2005). In the Caucasus, the nests are met up to 3000 m (LOVÁSZI, 2012). The mean altitude of all localities with stork nests in Romania was 248.4 m (KÓSA, 2013). In Cluj County (2014), it was 409.6 m (KÓSA, 2015).

With reference to the sea level altitude of the first nests (from the upstream to the downstream of the rivers that spring from the mountains zone), the mean is 549.28 m ($n=7$ rivers: the Topolog, the Argeș, the Vâlsan, the Râul Doamnei, the Bratia, the Bughea and the Dâmbovița, the minimum = 372 m at Mălureni, on the Vâlsan River, the maximum = 664 m at Dragoslavele, on the Dâmbovița River).

The number of unoccupied nests (uH) represents 10.81% of all nests (H), the number of nests with couples (HPa) represents 89.18% of all nests, the number of pairs not bearing chicks (HPo) represents 16.66% of all pairs (above the value of the national level – 5.01%; KÓSA, 2013), the number of pairs bearing chicks (HPm) represents 83.33% of all pairs (HPa). In Moldova, uH represents 3.93% (BALTAG et al., 2009).

172 chicks were counted in total (Table 1). Among the localities with nests, 3 (Dragoslavele, Bradu and Miroși, 7.5%) did not have chicks, 36 (90.0%) had between 1 and 9 chicks and 1 (2.5%, Căteasca) had between 10 and 19 chicks (more exactly 17). Among the pairs with chicks (HPm), 4 (7.27%, at Mihăești – in Argeș Piedmont, and Bârla, Slobozia, and Ștefan cel Mare – in the Romanian Plain) had 5 chicks (Fig. 4).

In the middle and upper part of the Olt basin, the percentages were: 1.96% – 1 chick, 15.19% – 2 chicks, 37.25% – 3 chicks, 36.52% – 4 chicks, 8.57% – 5 chicks. 2 nests had each 6 fledglings (KÓSA et al., 2002a). In Cluj County, 2014, 4 young storks (38.37%) were the most common (KÓSA, 2015). In Romania: HPm1 – 3.52%, HPm2 – 28.57%, HPm3 – 37.31%, HPm4 – 26.59%, HPm5 – 3.88%; five nests had 6 young storks each. In Argeș, 19 nests (25.67%) did not host chicks, 13 nests (17.56%) hosted between 1 or 2 chicks, 38 nests (51.35%) hosted 3 or 4 chicks and 4 nests (5.40%) hosted 5 or 6 chicks.

We observe that JZa (the mean of chicks/pair), respectively JZm (the mean of chicks/pair with chicks), were the highest (5) in one locality – Slobozia (2.5% of all localities), where a couple with

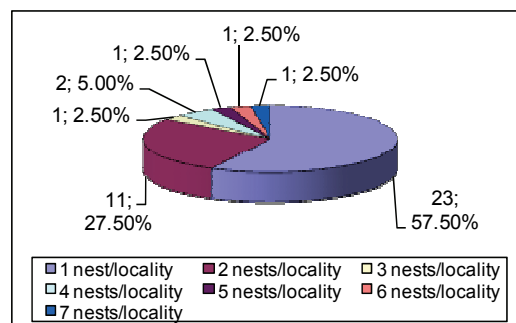


Figure 3. The distribution of the localities (%) by the number of nests ($n=74$).

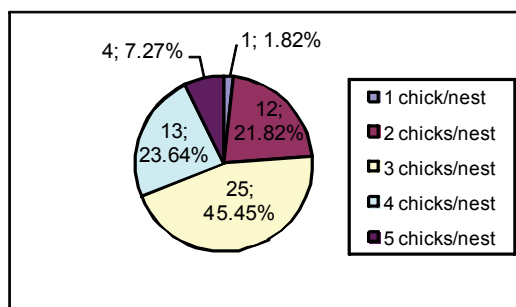


Figure 4. The nests distribution (%) by the number of chicks/nest ($n=74$).

5 chicks was observed. In 8 localities (20.00%, Corbi, Costești, Mălureni, Mihăești, Recea, Schitu Golești, Ștefan cel Mare and Vlădești), JZa, respectively JZm, were 4. At the other extreme, JZa was 1 in one locality (2.5%, Rătești, where at 5 pairs, among them 3 without chicks, only 5 young storks were recorded) and JZm was 1.5 (2.5%, Pietroșani, where 3 young storks were recorded at 2 pairs). These facts highlight that the white storks breed successfully anywhere they find sufficient resources of food and places of nests, from the depressions of the submountain regions to the plains. The situations from Rătești and Pietroșani could be determined by the unfavourable weather conditions or other unknown factors that intervened during the eggs incubation and upbringing of chicks. In the mountain region, a conclusion cannot be drawn. In the submountain region, JZa and JZm were equal (2.83), which suggests a good state of the population. In the Getic Piedmont, there were the biggest values (3.14, respectively 3.38), in other words the population of white storks increases here. They had the best conditions for growing chicks, where they nested. In the Romanian Plain, also there is a stable population (2.41, 3.13), but we observe an important number of pairs without chicks (23.07%). Regarding the hydrographical basins, the population is stable in each of them. The one from the Neajlov basin is at the inferior limit of JZa (2.15) and the one from the Topolog Basin at the inferior limit of JZm (2.5). The populations from the Vedea basin and from the Argeș basin (including tributaries) are well situated. The population from the Râul Doamnei basin (with tributaries) deserves a special attention, because it has the biggest values of all analysed basins (3.0, respectively 3.18). At the general level, JZa was 2.60 and JZm was 3.12, which means that the population is more than constant (minimal values considered to be necessary are 2, respectively 2.5). For the first nests from upstream to downstream of the rivers that spring from the mountain region we have JZa=2.5 and JZm=3 (Table 2). In Moldova, JZa was 2.25 and JZm, 2.73 (BALTAG et al., 2009), in the middle and upper part of the Olt basin, JZa and JZm were 2.88 and 3.33 (KÓSA et al., 2002a), in Cluj County, 2014, JZa was 3.12 and JZm was 3.38 (KÓSA, 2015), and at the national level, JZa was 2.72 and JZm was 2.99 (KÓSA, 2005).

StD is 0.96 HPa/100 km² for the entire territory of Argeș County (Table 1). It varies between 0.83 HPa/100 km² at Dragoslavele and 8.54 HPa/100 km² at Câmpulung (the areas of the localities, by <https://cjarges.ro> and <http://www.ghidulprimariilor.ro>). At Buzoești, the largest locality among the localities with nests, it was 2.49 HPa/100 km² and at Căteasca, the locality with the biggest number of nests and chicks, it was 7.36 HPa/100 km². Regarding the built-up area only (by <http://www.ghidulprimariilor.ro>), it fluctuated between 5.35 HPa/100 km² at Mălureni and 106.95 HPa/100 km² at Pietroșani. Per total localities with nests, StD is 2.72 HPa/100 km² and StD in the built-up area is 21.95 HPa/100 km². In the mountain area, StD is 0.06 HPa/100 km², in the hilly area (Submountain region and Getic Piedmont) StD is 0.69 HPa/100 km², and in the plain area StD is 2.85 HPa/100 km². Regarding the hydrographical basins, we have only the Râul Doamnei Basin where StD is 0.93 HPa/100 km² (that is comparable to the one of the county level), but, if the mountain area is not taken into consideration (nearly 30% of the drainage surface), StD is approximately 1.33 HPa/100 km². These indicate that the most advantageous area for breeding is the plain. Other densities obtained in our country: 0.89 HPa/100 km² in Moldova (maximum 4.36 HPa/100 km² in the Suceava River basin and minimum 0.72 HPa/100 km² in the Siret River basin), (BALTAG et al., 2009), 5.46 HPa/100 km² in the middle and upper basin of the Olt River (KÓSA et al., 2002a), 1.39 HPa/100 km² in Cluj County, in 2014 (KÓSA, 2015) and 4.17 HPa /100 km² at the national level (KÓSA, 2005). Generally, the densities we calculated were below the national level one, except those at small scale from some localities, where in the built-up area they exceeded 100 HPa/100 km². Densities that reach 50 HPa/100 km² were calculated locally in our country, too (KÓSA, 2013).

The nests were placed especially on the low voltage electric poles (Table 1, Fig. 5). In other areas: 92.92% – electric poles, 1.97% – trees and 1.97% – chimneys, in Moldova (2007), 89.10% – electric poles, 6.04% – trees and 1.75% – chimneys, in Moldova (2004, 2006 and 2007, BALTAG et al., 2009), 91.86% – electric poles, 1.62% – trees and 6.5% – buildings, in Cluj County, 2014 (KÓSA, 2015), 83.9% – electric poles, 3.49% – trees and 12.2% – buildings, in Romania, 2004 (KÓSA, 2013). In SE Europe, in 1994, 50-70% of the nests were built on electric pylons; locally, this rate reached 95-97% (LOVÁSZI, 2012). These show the adaptability of the birds to the new conditions of life. The situation is similar if we take in account the main relief units from the area, the hydrographical basins, the altitude above sea levels or the first nests (from upstream to downstream of the rivers that spring from the mountain zone). A mention has the Râul Doamnei (with tributaries) basin, where 61.90% of the nests were installed on simple electric poles, and 38.10% on electric poles with support; 8 nests were in this situation, here starting the process of supports montage (Table 2, Fig. 5).

All the nests installed on trees were built on ashes (*Fraxinus excelsior*) from the plain, even if there are many artificial adequate places in the area; so, there are just a few birds that prefer their breeding ancestral conditions. Though there is only a case of nesting on chimney, it represents the nest from the highest elevation (at nearly 15 m, on a building from Corbeni). The minimum height of the nest place (5 m) was recorded in a tree at Șerboeni. The mean of the heights for Argeș County where the nests were installed is 8.66 m (Table 4).

It is remarkable the inclination of the storks for the precompressed vibrated poles as regard the nests places (66 nests, 97.05% of all). Only 2 nests were installed on concrete round pole (1.48%) and these reflects the higher frequency of the precompressed vibrated poles (Fig. 6). Concerning the thickness, 59 nests (86.76%) were installed on thick poles and 9 nests (13.24%), on narrow poles, in relation with the better stability for the nests, which the thicker poles offer by comparison with the narrow ones.

Table 2. The white stork breeding parameters by areas and sea level altitudes and the nests placement (n=74).

Parameter		Number of nests (H)	Number of nests (H) (%)	Pairs with chicks (HPm)	Pairs without chicks (HPo)	Number of pairs (HPa)	Solitary stork	Unoccupied nests (uH)	JZG	JZa	JZm	Nests on simple electric poles	Nests on electric poles with support for nest	Nests on chimneys	Nests on trees
Forms of relief	Mountain region	1	1.35	0	1	1	0	0	0	-	-	1	0	0	0
	Submountain region	15	20.27	12	0	12	0	3	34	2.83	2.83	9	5	1	0
	Getic Piedmont	16	21.62	13	1	14	0	2	44	3.14	3.38	12	4	0	0
	Romanian Plain	42	56.75	30	9	39	0	3	94	2.41	3.13	33	4	0	5
Hydrographic basin	Topolog	2	2.70	2	0	2	0	0	5	2.5	2.5	2	0	0	0
	Vedea	16	22.97	13	2	15	0	1	40	2.66	3.07	11	3	0	2
	Argeş with tributaries	56	75.67	40	9	49	0	7	127	2.59	3.17	42	10	1	3
	Neajlov	19	25.67	13	6	19	0	0	41	2.15	3.15	15	1	0	3
	Râul Doamnei with confluents	21	28.37	16	1	17	0	4	51	3	3.18	13	8	0	0
Altitude above sea level	100-199 m	15	20.27	12	2	14	0	1	40	2.85	3.33	12	2	0	1
	200-299 m	27	36.49	19	6	25	0	2	57	2.28	3	21	2	0	4
	300-399 m	12	16.22	9	2	11	0	1	29	2.63	3.22	11	1	0	0
	400-499 m	13	17.57	10	0	10	0	3	31	3.1	3.1	6	7	0	0
	500-599 m	4	5.41	4	0	4	0	0	13	3.25	3.25	3	1	0	0
	600-699 m	3	4.05	1	1	2	0	1	2	1	2	2	0	1	0
The first nests from upstream to downstream		7	9.45	5	1	6	0	1	15	2.5	3	5	1	1	0

Table 3. The average sea level altitude (m) of the nests from Argeş County (n=74).

Parameter	General	Topolog Basin	Vedea Basin	Argeş Basin	Râul Doamnei Basin	Neajlov Basin	Submountain Area	Getic Area	Plain Area	100-199 m	200-299 m	300-399 m	400-499 m	500-599 m	600-699 m	First nests from upstream to downstream
Mean	308.4	450	184.9	338.6	444.4	218	502.9	364.3	209.1	164.2	232.0	349.4	451.6	527.7	639.3	549.2
Standard Error	15.61	69	8.88	17.59	16.39	9.34	15.83	12.32	6.37	4.36	4.40	8.72	7.89	7.90	18.55	38.61
Minimum	131	381	131	150	329	150	426	254	131	131	200	306	402	513	603	372
Maximum	664	519	263	664	651	309	651	443	309	189	274	383	495	549	664	664
Confidence Level (95.0%)	31.12	876.72	18.94	35.26	34.20	19.62	33.96	26.27	12.87	9.36	9.04	19.19	17.19	25.17	79.81	94.48

Table 4. The average of the height (m) of the nest places (n=74).

Parameter	General	Submountain area	Piedmont	Plain	Topolog Basin	Vedea Basin	Argeş Basin	Neajlov Basin	Râul Doamnei Basin	100-199 m	200-299 m	300-399 m	400-499 m	500-599 m	600-699 m	First nests from upstream to downstream
Mean	8.66	9.45	8.66	8.38	7.5	8.21	8.83	8.47	9.26	8.11	8.54	8.35	9.44	8.12	11.33	9.39
Standard Error	0.18	0.57	0.34	0.20	0	0.42	0.20	0.25	0.35	0.08	0.30	0.28	0.50	0.62	1.92	1.00
Minimum	5	7.5	7.5	5	7.5	5	7.5	7.5	7.5	7.5	5	7.5	7.5	7.5	8.5	7.5
Maximum	15	15	11.8	13.5	7.5	13.5	15	11.44	13.5	8.62	13.5	10.8	13.5	10	15	15
Confidence Level (95.0%)	0.36	1.23	0.74	0.41	0	0.90	0.41	0.53	0.74	0.18	0.63	0.63	1.09	1.98	8.270	2.46

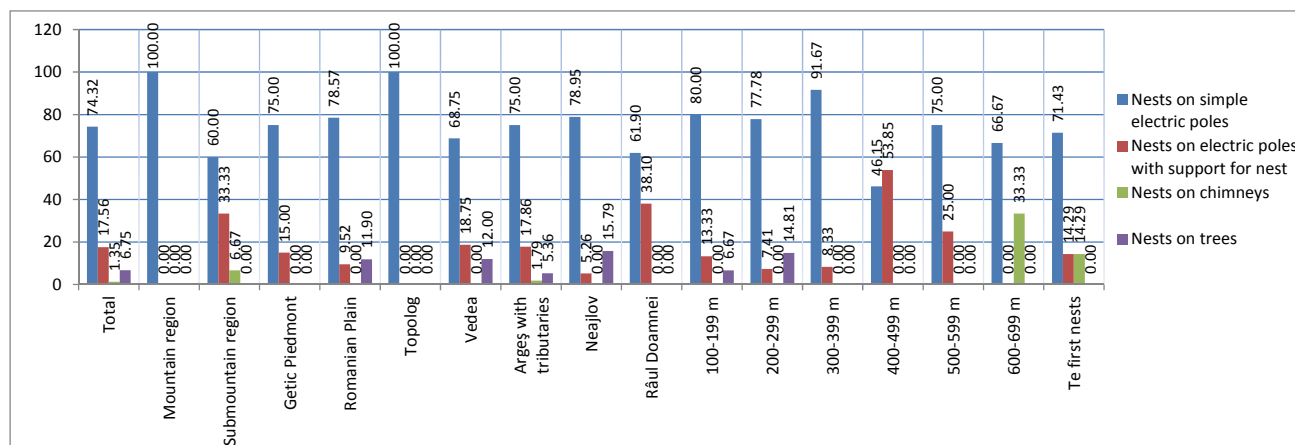


Figure 5. The placement of the nests (%) according to the units of relief (n=74).

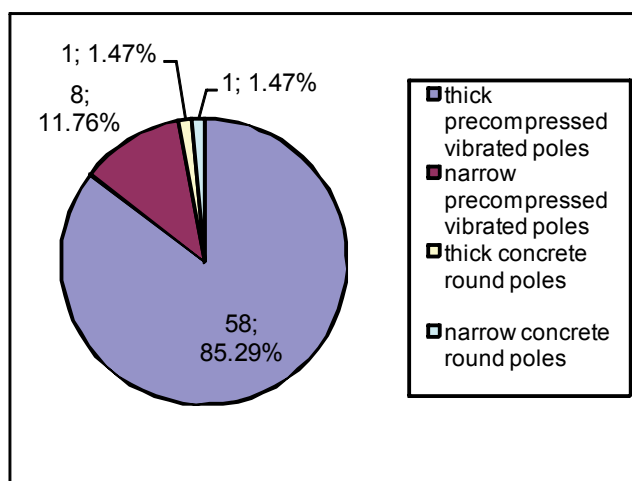


Figure 6. The distribution of the nests (%) by the type of electrical poles (n=74).

From the point of view of the position of the nests relative to human settlements, only 1 nest (1.35%, at Căldăraru, in the Romanian Plain) was built outside the localities (Fig. 7), whereas here there are sufficient favourable nest supports (electrical concrete poles along the roads or trees along the rivers). The better assurance against the predators in localities is the principal reason that explains this state of facts.

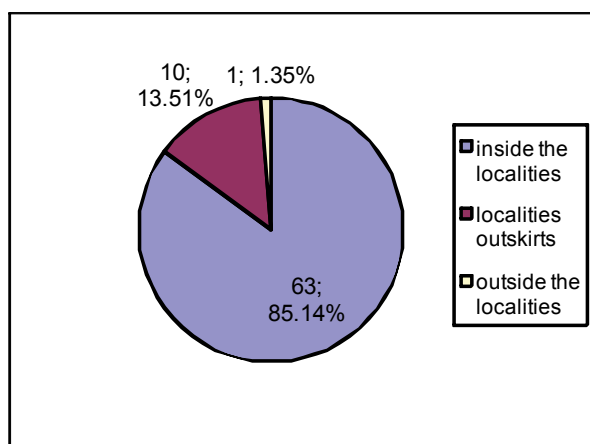


Figure 7. The distribution of the nests (%) by their location in rapport to the human settlements (n=74).

It is interesting that 68 nests (91.89%) were realised on supports located near the roads (mains or secondary roads), that because often the low voltage net marginalises these. Moreover it is outstanding that many nests were placed near the crossroads, good visual marks and generally large places, and the explanation that here there are thick poles is only partially valid, as they can also be found in other places (Fig. 8).

No locality can be considered colony (village with at least 5 breeding pairs no more than 1 km from their nearest neighbour, KÓSA, 2013). The distance between the nests varied between 461 m and 12,784 m, the mean being 3,458.91 m. The maximum was between the nest from Ciofrângenii and the one from Curtea de Argeş, but probably the nest from Ciofrângenii is closer to one from Vâlcea County. Thus, the biggest distance among the each nest and the nearest one seems to be between the nests from Dragoslavele and Câmpulung (11,780 m). In Cluj County, the average was bigger – 4,320.54 m, with maximum of 25,399 m (KÓSA, 2015).

Wetlands are not necessary, but the white storks are more aquatic in the nesting area than in the wintering sites (LOVÁSZI, 2012). Because a good part of the food consists of aquatic and amphibious items, the discharge and the length of the rivers and the distance between the nests and the wetland feeding places can be important.

From the point of view of the average multi-annual discharge of the rivers from the vicinity (cf. www.rowater.ro), the first nests from upstream to downstream were placed in mean somewhere between 1.89 m³/s (for the first 7 points of measurements from upstream) and 3.21 m³/s (for the first 10 points of measurements from downstream). An exact situation cannot be sketched because of the insufficient hydrometric posts. There are not assays at the corresponding place of these nests and, also, we do not have measurements of the discharge for the other nests from Argeş County.

Regarding the length of the rivers up to the nest sites, the one for the rivers that spring from the mountain area is more significant: this varied between 8 km (at Campulung, on the Bughea River) and 68.2 km (at Mălureni, on the Vâlsan River), the mean being 41.95 km (n=7 rivers: the Topolog, the Argeş, the Vâlsan, the Râul Doamnei, the Bratia, the Bughea and the Dâmboviţa).

In the same context, concerning the distance between the nests and the nearest wetland feeding place, the mean is 299.71 m (n=7 samples, the minimum = 372 m at Corbi, on the Râul Doamnei, the maximum = 664 m at Câmpulung – Grui District, on the Bughea, tributary to the Bratia River). On the general level, this mean was calculated at 393.01 m (Table 5), but it is known that the birds may hunt several km around their nests (LOVÁSI, 2012). The distances were measured in Google Earth and they are not very accurate.

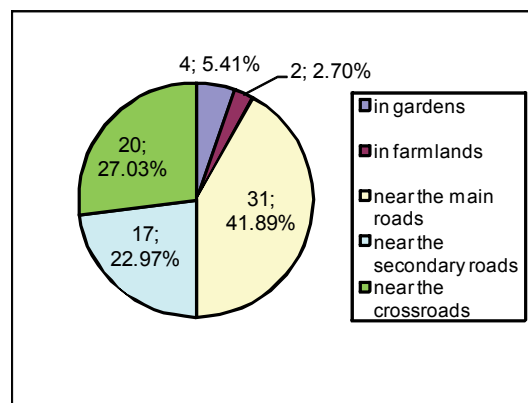


Figure 8. The distribution of the nests (%) by their location (n=74).

Table 5. Distance (m) between nest and the nearest feeding place.

Parameter	Value	Observations
Mean	393.01	
Standard Deviation	24.92	
Minimum	63	At Căldăraru
Maximum	1028	At Coşeşti
Confidence Level (95.0%)	49.67	

The dynamics of the breeding

By comparison with the situation from Argeş County at the precedent census (MESTECĂNEANU et al., 2012), that was performed in 2004 (a little warmer and rainier year than normal in Romania for 1961-1990: 9.4°C – the average air temperature, +0.6°C, and ca. 680 mm – the annual precipitation, +38 mm, cf. Sandu, 2005), we remark: 1) **an increase of 1.96% of the localities where there were identified the white stork nests**, where the number of cities increased from 1 to 4; 2) an increase of 7.5% of the localities with 1 nest, a decrease of 6.71% of the localities with 2 nests, a decrease of 8.02% of the localities with 3 nests, an increase of 5.00% of the localities with 4 nests, a decrease of 0.13% of the localities with 5 nests, an increase by 2.5% of the localities with 6 nests, an increase by 2.5% of the localities with 7 nests, and a decrease by 2.63% of the localities (Bârla) with 9 nests; 3) a decrease of 4.76% (from 21 to 20) of the localities with stork nests from the hilly area and an increase of 18.75% (from 16 to 19) of the localities with stork nests from the plain area; 4) **an increase of 4.05% of the total number of nests**; 5) a more accurate evaluation of the number of pairs (maximum 70-90, that mains 1.45% of the Romanian population); 6) a decrease by 1.52% of the nests from the Topolog basin, a decrease by 0.97% of the nests from the Vedea basin and an increase by 3.84% of the nests from the Argeş basin; 7) an increase by 2.36% of the number of unoccupied nests, a decrease by 2.36% of the number of nests with couple, an increase by 13.85% of the number of pairs not bearing chicks, and a decrease by 5.4% of the number of pairs bearing chicks; 8) **an increase by 19.18% of the total number of chicks**; 9) the highest JZa, respectively JZm, increased from 3 to 5; 10) the lowest values of JZa, respectively JZm, remained constant (1, respectively 1.5); 11) **an increase of JZa (from 2.13 to 2.60) and JZm (from 2.20 to 3.12%) at the general level**; 12) **a small increase of 0.01 hPa/100 km² for the entire territory of Argeş County**; 13) an increase by 1.34% of the pairs with 1 chick, a decrease by 51.19% of the pairs with 2 chicks, an increase by 21.65% of the pairs with 3 chicks, an increase by 23.64% of the pairs with 4 chicks, and an increase by 7.27% of the pairs with 5 chicks; 14) a decrease by

6.78 m of the average altitude of the nests, but this can be the effect of different types of measurements (GPS versus Google Earth); 15) a decrease by 2.26% of the number of nests located between 100 and 199 m, an increase of 11.14% of the number of nests located between 200 and 299 m, a decrease by 9.13% of the number of nests located between 300 and 399 m, a decrease by 3.55% of the number of nests located between 400 and 499 m, an increase of 4.01% of the number of nests located between 500 and 599 m, and a decrease by 0.17% of the number of nests located between 600 and 699 m; 16) **an increase of 21.47% of the nests placed on the low voltage electric poles, a decrease by 21.41% of the nests placed on the trees**, and a decrease by 0.05% of the nests placed on the chimneys, fact that shows the adaptability of the birds to the new breeding circumstances.

Though the number of chicks increased by comparison with 2004, despite the fact that 2014 was warmer (+1.4°C, 15.90% – annual air temperature increase) and rainier (+165.8 mm, 26.63% – annual precipitation increase; 39.61% – precipitation increase in April-July) than usual (1961-1990), it does not indicate for sure good conditions for the storks, because even if these involve an increase of the food supply, also they can led to the egg chilling and to the increase of the chicks mortality, mainly in the first days after hatching.

CONCLUSIONS

Comparing the actual results to the ones from 2004 census, some conclusions can be done:

- The white storks avoided the breeding areas where there did not exist concomitantly some fundamental factors; among them, the human settlements, mainly the rural ones, and the food resources are the most important, because into the human settlements the birds have protection against predators and benefit from the friendly people attitude;
- The incorrect agricultural practices and the quality of the waters can limit the distribution in the breeding season; other factors like the collisions with the electrical wires/the wind turbines are minimal/inexistent;
- The plain and the hilly area, dominated by large valleys with villages and crops, are the most favourable for the birds breeding, fact that is obvious from the sea level altitude of the nests, the JZa, JZm, StD, etc., too;
- The storks adapted very well to live near the humans: the nests are placed chiefly on the non-natural supports and the disposition of the nests is predominantly into localities; this results, also, from the obvious increase in ten years of the nests installed on the low voltage electric poles that is almost equal to the decrease of the nests installed on the trees;
- The population of the white storks from Argeș County shows a slight increase, that is visible in the number of the localities occupied by them, in the whole number of nests, in the total number of chicks, in JZa, JZm, and StD at the county level; this reflects the positive trend of the species at national and European level but, also, can be the effect of the climate from the respective years;

We consider that the actions of protection of the species begin to demonstrate encouraging consequences. The insulating of the electrical installations against electric shock and the sustaining of the nests with artificial supports must continue, in tandem with the improving of the agricultural politics and the increasing of the water quality. Also, we think that, for the moment, the development of the colonies through the placement of artificial nesting supports on the electric poles is inopportune, if the birds did not have sufficient food resource, and, at this moment, the transferring of the old and any new nests on artificial supports is a better solution. Also, the educational measures have to be better taken into account. Despite of these, the protection in the breeding areas is without great successes for the storks if there is not protection in the passage and winter quarters.

The monitoring must continue to observe the adaptability of the birds to the future anthropogenic conditions and to adopt the necessary measures if the population decreases again.

REFERENCES

- ALEXIU V. 2011. *Cormoflora județului Argeș*. Edit. Ceres. București. 332 pp.
- ARAÚJO A. & BIBER O. 1997. *Ciconia ciconia*, White Stork. In: Hagemerijer & Blair (Eds.). *The EBCC Atlas of European Breeding Birds. Their Distribution and Abundance*. T & A D Poyser. London: 58-59.
- BALTAG E. Ș. & BOLBOACĂ L. 2008. Monitorizarea berzei albe în Moldova în anul 2007. *Migrans*. Milvus Group. Târgu Mureș. **10**(1): 4-6.
- BALTAG E. Ș., BOLBOACĂ L. E., ȘTEFAN A. 2009. White stork (*Ciconia ciconia*) population in Moldova (Romania), distribution, size and dynamics. *Analele Științifice ale Universității „Al. I. Cuza” Iași. S. Biologie animală*. Edit. Universității „Al. I. Cuza” Iași. Iași. **55**: 187-197.
- BARCO A. & NEDELCU E. 1974. *Județul Argeș*. Edit. Academiei. București. 168 pp.
- BECZY T. 1970. Contribuții la cunoașterea răspândirii berzelor (*Ciconia ciconia* L.) în bazinul Crișurilor. *Caiet de Comunicări*. Muzeul Țării Crișurilor. Oradea: 57-69.
- BÉLDI M. 1959. White Stork of the Kolozsvár (Cluj) area in 1956. *Aquila*. A Magyar Madártani Intézet. Annales Instituti Ornithologici Hungarici. Budapest. **66**: 305-306.
- CIOCHIA V. 1992. *Păsările clocitoare din România. Atlas*. Edit. Științifică. București. 386 pp.
- CRISTEA V. 1993. Date privind cuiburile de barză albă pe itinerariul Satu Mare – Șieu – Măghieruș. *Buletinul Informativ al Societății Ornitologice Române*. Mediaș. **3**: 5-6.

- DAMÓ GY. 1984. Datele privind efectivele de barză albă (*Ciconia ciconia* L.) din județul Covasna în anul 1984. *Aluta*. Muzeul Județean Covasna. Sfântul Gheorghe. **16-17**: 344-349.
- DAMÓ I. 1985. Efectivul berzelor albe (*Ciconia ciconia*) din județul Covasna în anul 1984. *Ocrotirea naturii și mediului înconjurător*. Academia Română. București. **29(2)**: 145-148.
- IONCIO F. 2004. Populația de berze (*Ciconia ciconia* L., 1758) din bazinul Crișului Repede în anul 1996. *Scripta Ornitologica Romaniae*. Universitatea „Babeș-Bolyai” Cluj-Napoca, Facultatea de Biologie și Geologie, Academia Română, Filiala Cluj-Napoca. Cluj-Napoca. **1**: 34.
- KISS A. 1979. Situația populației de barză albă (*Ciconia ciconia* L.) din județul Timiș, în vara anului 1976. *Tibiscus. Științele Naturii*. Muzeul Banatului. Timișoara: 217-273.
- KISS A. 1989. Situația bioecologică a populației de barză albă (*Ciconia ciconia* L.) din județul Timiș. *Ocrotirea naturii și mediului înconjurător*. Academia Română. București. **33(2)**: 143-148.
- KISS A. 1992. Rezultatele recensământului de barză albă (*Ciconia ciconia* L.) în județul Timiș, în 1992. *Buletinul Informativ al Societății Ornitologice Române*. Societatea Ornitologică Română. Mediaș. **1**: 2-9.
- KISS A. 1998. Date noi despre cuibăritul berzelor albe (*Ciconia ciconia* L.) în vestul României. *Nymphaea*. Muzeul Țării Crișurilor. Oradea. **26**: 263-276.
- KISS A. 2000. Situația recentă a berzelor albe (*Ciconia ciconia* L.) din județul Timiș, în anul 2000. *Analele Banatului Științele Naturii*. Muzeul Banatului. Timișoara. **5**: 353-365.
- KISS J. B. & MARINOV M. 1990. Situația cuibăritului berzei (*Ciconia ciconia*) în Delta Dunării în perioada 1980-1989. *Buletin de Informare*. Societatea Ornitologică Română. Mediaș. **2**: 4-5.
- KLEMM W. 1975a. Rezultatele recensămintelor de barză albă (*Ciconia ciconia* L.) în Țara Bârsei, Valea Hârtibaciului și Ținutul Târnavelor. *Studii și comunicări. Științele Naturii*. Muzeul Brukenthal. Sibiu. **19**: 305-309.
- KLEMM W. 1975b. Recensământul berzei albe (*Ciconia ciconia* L.) în împrejurimile Sibiului 1974. *Studii și comunicări. Științele Naturii*. Muzeul Brukenthal. Sibiu. **19**: 311-318.
- KLEMM W. 1982. Rezultatele recensământului de berze albe în România în 1980. *Ocrotirea naturii și mediului înconjurător*. Academia Română. București. **261-262**: 34-36.
- KÓSA F. 2005. Rezultatele recensământului berzei albe (*Ciconia ciconia*) în România în 2004. *Despre păsări*. Societatea Ornitologică Română. București. **1**: 6-7.
- KÓSA F. 2013. Distribution, population size and dynamics of the White Stork in Romania in 2004, 2005. *NABU-Bundesverband. Naturschutzbund Deutschland (NABU)*: 1-7. Available online at: https://bergenhusen.nabu.de/imperia/md/nabu/images/nabu/einrichtungen/bergenhusen/romania_-_zensus_2004.pdf (Accessed: March 01, 2017).
- KÓSA F. 2015. Distribution, population size and population dynamics of the White Stork (*Ciconia ciconia*) in Cluj County (Romania). *Studia Universitatis Babeș-Bolyai Biologia*. Universitatea Babeș-Bolyai. Cluj Napoca. **60(2)**: 61-73.
- KÓSA F., DEMETER L., PAPP T., PHILIPPI F., LUTSCH H. J., GYÖRGY K. 2002a. Distribution, population size and dynamics of the White Stork (*Ciconia ciconia* L.) in the Upper and Middle Olt River Basin (Romania). In: Sarkany-Kiss & Hamar 2002 (Eds.). *Ecological Aspects of the Tisa River Basin. Tiscia Monograph Series*. Pro Europa League & Tisza Klub. Târgu-Mureș-Szeged-Szolnok. **6**: 205-234.
- KÓSA F., DIRJAN S., MUNTEANU D. 1998a. Distribuția și cuibăritul berzei (*Ciconia ciconia* L.) in județul Cluj in anul 1996. *Migrans*. Milvus Group. Târgu Mureș. **4-5**: 29-31.
- KÓSA F., MUNTEANU D., PAP L. P., SÁNDOR A. D., SZABÓ Z. D. 1998b. Rezultatele recensământului de berze (*Ciconia ciconia*, L.) în județul Cluj în anul 1996. *Studia Universitatis Babeș-Bolyai. Biologia*. Universitatea Babeș-Bolyai. Cluj Napoca. **43(1-2)**: 65-70.
- KÓSA F. & PAPP T. 2005. Distribution, population size and dynamics of the white stork (*Ciconia ciconia* L.) in the Târnava rivers basin (Romania). *Transylvanian Review of Systematical and Ecological Research. The Saxon Villages Region of southeast Transylvania*. "Lucian Blaga" University of Sibiu, Faculty of Sciences, Department of Ecology and Environment Protection. Sibiu. **2**: 155-166.
- KÓSA F. & PAPP T. 2007. Distribution, population size and dynamics of the white stork (*Ciconia ciconia* L.) in the Hârtibaciu River basin (Transylvania, Romania). *Transylvanian Review of Systematical and Ecological Research. The Saxon Villages Region of southeast Transylvania*. "Lucian Blaga" University of Sibiu, Faculty of Sciences, Department of Ecology and Environment Protection. Sibiu. **4**: 169-198.
- KÓSA F., TÁBORI E., KOVÁCS ZS., TÖKÖLYI J., PAPP T. 2002b. Răspândirea, cuibăritul și dinamica populației de berze albe (*Ciconia ciconia* L.) în bazinul Someșului. In: Sárkány-Kiss & Sirbu (Eds.). *Contribuții la cunoașterea ecologiei râurilor și zonelor umede din bazinul Tisei*. Liga Pro Europa. Târgu Mureș: 99-129.
- KOVÁCS AL. 1976. Cuibărirea berzei albe (*Ciconia ciconia* L.) în județul Covasna în anul 1974. *Ocrotirea naturii și mediului înconjurător*. Academia Română. București. **20(1)**: 39-43.
- KOVÁCS L. 1968. Date asupra răspândirii cocostârcilor (*Ciconia ciconia* L.) în partea sud-estică a Transilvaniei. *Comunicări de zoologie*. Societatea de Științe Biologice din Republica Socialistă România. București: 61-70.
- KOVÁCS S. 1975. A fehér gólyák (*Ciconia ciconia* L.) fészkelése Kovászna megyében 1974-ben. *Aluta*. Muzeul Sf. Gheorghe, Sepsiszentgyörgyi Múzeum. **6-7**: 479-485.

- LOVÁSZI P. 2012. *White Stork (Ciconia ciconia)*. Joint Transnational Action Plan. Túrkeve, Hungary. 27 pp. Available online at: www.southeast-europe.net/document.cmt?id=651 (Accessed: December 12, 2016).
- LUTSCH H. 1990. Situația cuibăritului berzei albe în județul Brașov. *Buletinul Informativ al Societății Ornitologice Române*. Societatea Ornitologică Română. Mediaș. **4**: 25-26.
- LUTSCH H., PHILIPPI F., POPA GH. 1990. Situația cuibăritului berzei albe în anul 1989 în județul Brașov. *Buletinul Informativ al Societății Ornitologice Române*. Societatea Ornitologică Română. Mediaș. **3**: 5-12.
- MESTECĂNEANU A., CONETE DENISA, GAVA R. 2012. The census of the white stork (*Ciconia ciconia* L., 1758) in Argeș County, in 2004. *Drobeta. Seria Științele Naturii*. Muzeul Regiunii Porților de Fier. Drobeta Turnu Severin. **20**: 53-65.
- MESTECĂNEANU A., MIU VIORICA IULIANA, BADIU DENISA LAVINIA, STERIAN C., BODESCU F. 2014. The Census of the White Stork (*Ciconia ciconia* Linnaeus, 1758) in the ROSPA0073 Măcin-Niculițel and adjacent area, in 2013. Muzeul Olteniei Craiova. *Oltenia. Studii și comunicări. Științele Naturii*. **30(2)**: 151-159.
- MOLNÁR LIDIA. 1990. Cuibăritul berzei albe în anul 1988 în județul Covasna. *Buletinul Informativ al Societății Ornitologice Române*. Societatea Ornitologică Română. Mediaș. **3**: 13-20.
- MUNTEANU D. 1991. Date asupra cuiburilor de barză albă (*Ciconia ciconia*) din Oltenia. *Buletin de Informare*. Societatea Ornitologică Română. Mediaș. **3**: 13.
- MUNTEANU D. 2005. *Ciconia ciconia* (Linnaeus, 1758). In: Botnariuc & Tatole (Eds.). *Cartea Roșie a Vertebratelor din România*. Academia Română, Muzeul Național de Istorie Naturală „Grigore Antipa”. București: 95.
- MUNTEANU D., PAPADOPOUL A., WEBER P. 2002. *Atlasul Păsărilor Clocitoare din România*. Ediția a II-a. Publicațiile Societății Ornitologice Române. Cluj-Napoca. **16**: 22.
- MUTULICĂ G. G. & CAZACENCU M. 1997. Situația cuibăritului berzei albe (*Ciconia ciconia*) în Rezervația Biosferei Delta Dunării în anul 1992. *Analele Banatului. Științele Naturii*. **3**: 255-256.
- PAPP P. L. 1995. Recensământul berzei albe (*Ciconia ciconia*) în județul Mureș în anul 1994. *Migrans*. Milvus Group. Târgu Mureș. **2**: 10-13.
- PAPP P. L. & SZABÓ D. Z. 1996. Results of White Stork (*Ciconia ciconia*) Census in Mureș County in 1995 in Comparison with the Years 1974 and 1990. *Migrans*. Milvus Group. Târgu Mureș. **3**: 16-18.
- PETRESCU ANGELA 2015. *Ciconia ciconia* (Linnaeus, 1758). Barza albă. In: Munteanu D. (coord.) *Fauna României. Aves. Galliformes, Ciconiiformes*. Academia Română. Edit. Academiei Române. București. **15(2)**: 212-259.
- PHILIPPI F. & POPA GH. 1990. Situația cuibăritului berzelor în anul 1989 în județul Sibiu. *Buletinul Informativ al Societății Ornitologice Române*. Societatea Ornitologică Română. Mediaș. **3**: 25-26.
- RADU D. 1984. *Păsările în peisajele României*. Edit. Sport – Turism. București. 402 pp.
- SANDU I. 2015. *Schimbări climatice observate și viitoare*. Ziua Mondială a Meteorologiei. Cunoașterea climei pentru prevenirea schimbărilor climatice. ASAS. București. Available online at: <http://www.asas.ro/wcmqs/sectii/stiinta-solului/documente/ZMM%20ASAS%20FINAL.pdf> (Accessed: February 6, 2017).
- SÁRKÁNY-KISS A. 1990. Recensământul berzelor albe (*Ciconia ciconia*) în România. *Buletinul Informativ al Societății Ornitologice Române*. Societatea Ornitologică Română. **2**: 3.
- SÁRKÁNY-KISS A. 1991. Rezultatele recensământului berzei albe în România, *Ciconia ciconia* - 1990. *Buletinul Informativ al Societății Ornitologice Române*. Societatea Ornitologică Română. Mediaș. **2**: 15-16.
- SÁRKÁNY-KISS A. & KÓNYA I. 1991. Recensământul berzelor albe (*Ciconia ciconia*) în județul Mureș - 1990. *Buletinul Informativ al Societății Ornitologice Române*. Societatea Ornitologică Română. Mediaș. **1**: 6-7.
- SZABÓ D. Z. & PAPP P. L. 1996. Date privind recensământul berzei albe (*Ciconia ciconia*) în județul Harghita – 1995. *Migrans*. Milvus Group. Târgu Mureș. **3**: 19-20.
- TĂNĂSESCU I. 1993. Recensământul berzelor albe în județul Vâlcea – 1993. *Buletin de Informare*. Societatea Ornitologică Română. Mediaș. **3**: 1.
- UJVÁRI I. 1972. *Geografia apelor României*. Edit. Științifică. București. 592 pp.
- WEBER P. 1996. Rezultatele recensământului berzelor albe (*Ciconia ciconia*) în România – 1994. *Analele Banatului. Științele Naturii*. Muzeul Banatului. Timișoara. **3**: 53-58.
- WEBER P. & ANTAL L. 1978. Rezultatele recensământului de berze (*Ciconia ciconia* L.) din împrejurimile munților Harghita în anul 1973. *Studii și comunicări. Științele Naturii*. Muzeul Brukenthal. Sibiu. **22**: 393-402.
- *** 2015. *Atlas al speciilor de păsări de interes comunitar din România*. Societatea Ornitologică Română/BirdLife Internațional și Asociația pentru Protecția Păsărilor și a Naturii „Grupul Milvus”. Overprint Production S.R.L., Asociația ART I.K.S. NOI MEDIA PRINT S.A. în colaborare cu Media & Nature Consulting S.R.L., Ministerul Mediului, Apelor și Pădurilor – Direcția Biodiversitate. 608 pp.
- ***. Google Earth Database (Accessed: January 15, 2017).
- ***. <http://agvps.ro/docs/Legea%20407.pdf> (Accessed on April 26, 2016).
- ***. http://biodiversitate.mmediu.ro/implementation/legislaie/legislaie-naional/legislatie-biodiversitate/Legea_nr_13-1993.rtf (Accessed on April 26, 2017).
- ***. <http://legislatie.just.ro/Public/DetaliiDocument/29936> (Accessed on April 26, 2016).
- ***. http://monitorizareapasarilor.cndd.ro/despre_proiect.html (Accessed: January 16, 2017).
- ***. <http://www.arges.insse.ro/main.php> (Accessed: December 18, 2016).

- ***. <http://www.ciconia.ro> (Accessed: December 18, 2016).
- ***. <http://www.ghidulprimariilor.ro> (Accessed: February 05, 2017).
- ***. <http://www.iucnredlist.org/details/22697691/0> (Accessed on March 7, 2017).
- ***. <http://www.lex.ro/Legea-13-1998-14301.aspx> (Accessed on April 26, 2016).
- ***. [http://www.rowater.ro/daarges/Continut Site/Directive Europene/Planul de management.aspx](http://www.rowater.ro/daarges/Continut%20Site/Directive%20Europene/Planul%20de%20management.aspx) (Accessed: December 23, 2016).
- ***. <https://cjarges.ro> (Accessed: February 05, 2017).

Mestecăneanu Adrian

The Argeş County Museum, Armand Călinescu, 44, 110047, Piteşti, Argeş, Romania.
E-mail: mestecaneanua@yahoo.com

Gava Radu

University of Piteşti, Târgu din Vale, 1, 110040, Piteşti, Argeş, Romania.
E-mail: gavaradu@yahoo.com

Mestecăneanu Florin

Dărmăneşti, 117360, 283, Argeş, Romania.
E-mail: mestecaneanuf@yahoo.com

Received: March 23, 2017
Accepted: June 12, 2017